

APPENDIX C(iv)

Preliminary Maps of Candidate Safeguarded Rail Depot Sites

Within these areas, if adopted in the final version of the JMWDF, proposals for development which would prejudice their use as rail depots for the importation and processing of rail borne aggregates will not be permitted.

The undeveloped Safeguarded Rail Depot Sites in the RMLP are included in this Appendix so that comments can be sought on them.



Date: August 2007

This map is reproduced from Ordnance Survey material with the permission of Ordnance Survey on behalf of the Controller of Her Majesty's Stationary Office © Crown copyright. Unauthorised reproduction infringes Crown copyright and may lead to prosecution or civil proceedings. Royal Borough of Windsor and Maidenhead. Licence Number LA086118. 2007.

Joint Strategic Planning Unit
 St Mary's House
 C/O Town Hall
 St Ives Road
 Maidenhead
 SL6 1RF
 Tel 01628 796749
 Fax: 01628 796739


REGULATION 25 SITES

WEST BERKSHIRE

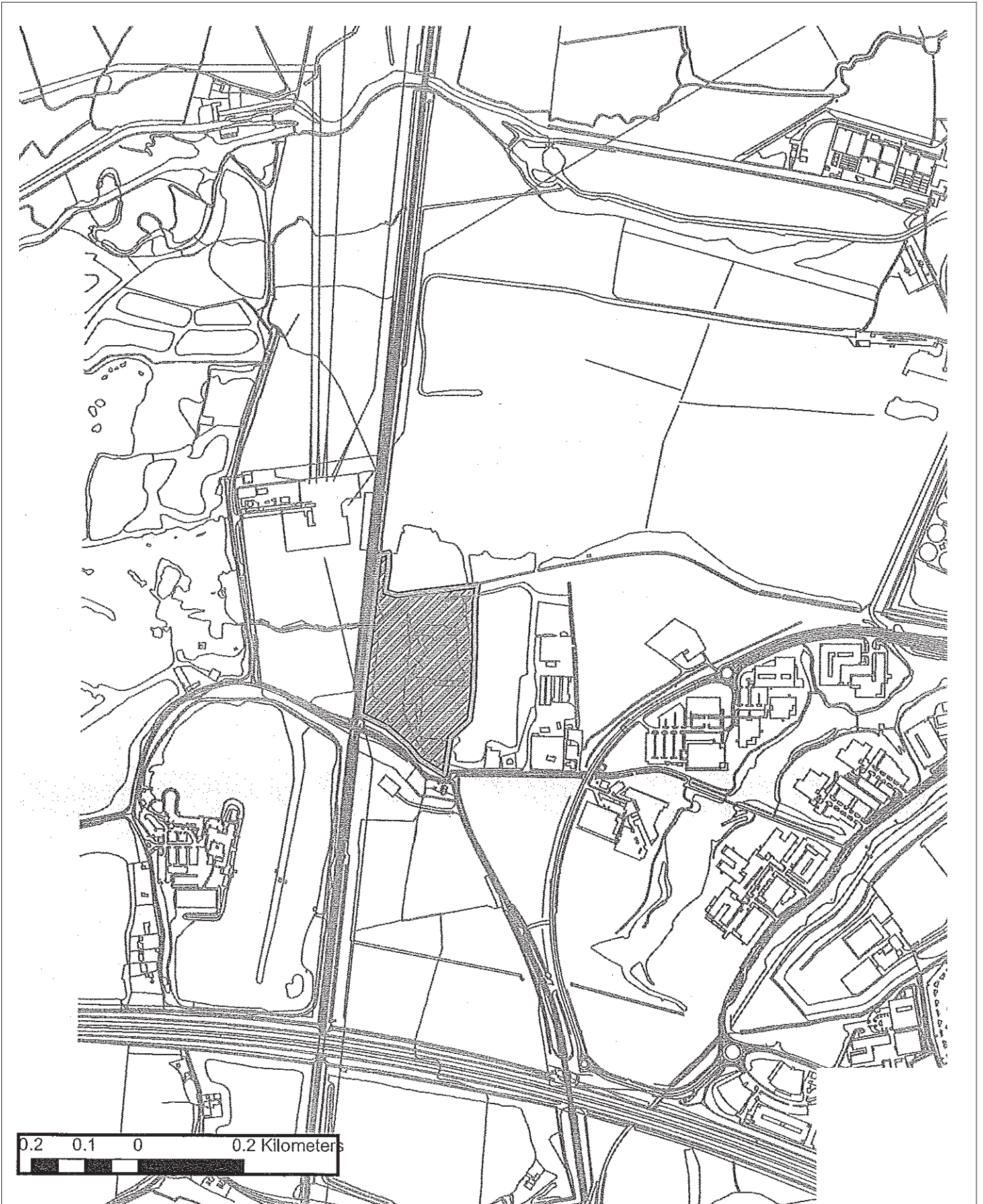
Candidate Safeguarded Rail Depot Sites

Padworth Sidings

Legend

 **Candidate Site**





Date: August 2007

This map is reproduced from Ordnance Survey material with the permission of Ordnance Survey on behalf of the Controller of Her Majesty's Stationary Office © Crown copyright. Unauthorised reproduction infringes Crown copyright and may lead to prosecution or civil proceedings. Royal Borough of Windsor and Maidenhead. Licence Number LA086118. 2007.

Joint Strategic Planning Unit
 St Mary's House
 C/O Town Hall
 St Ives Road
 Maidenhead
 SL6 1RF
 Tel 01628 796749
 Fax: 01628 796739


REGULATION 25 SITES

READING

Candidate Safeguarded Rail Depot Sites

Pingewood

Legend

 **Candidate Site**





Date: August 2007

This map is reproduced from Ordnance Survey material with the permission of Ordnance Survey on behalf of the Controller of Her Majesty's Stationary Office © Crown copyright. Unauthorised reproduction infringes Crown copyright and may lead to prosecution or civil proceedings. Royal Borough of Windsor and Maidenhead. Licence Number LA086118. 2007.

Joint Strategic Planning Unit
 St Mary's House
 C/O Town Hall
 St Ives Road
 Maidenhead
 SL6 1RF
 Tel 01628 796749
 Fax: 01628 796739


REGULATION 25 SITES

SLOUGH

Candidate Safeguarded Rail Depot Sites

Slough Goods Yard

Legend

 **Candidate Site**





0.08.040 0.08 Kilometers

Date: August 2007

This map is reproduced from Ordnance Survey material with the permission of Ordnance Survey on behalf of the Controller of Her Majesty's Stationary Office © Crown copyright. Unauthorised reproduction infringes Crown copyright and may lead to prosecution or civil proceedings. Royal Borough of Windsor and Maidenhead. Licence Number LA086118. 2007.

Joint Strategic Planning Unit
 St Mary's House
 C/O Town Hall
 St Ives Road
 Maidenhead
 SL6 1RF
 Tel 01628 796749
 Fax: 01628 796739




REGULATION 25 SITES

SLOUGH

Candidate Safeguarded Rail Depot Sites

Poyle

Legend

 **Candidate Site**